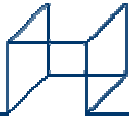


JONAS BERKING

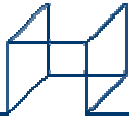
WATER HARVESTING AND WATER MANAGEMENT- CLASSIFICATIONS AND EXAMPLES

Junior Research Group „Watermanagement“ in the Cluster of
Excellence TOPOI

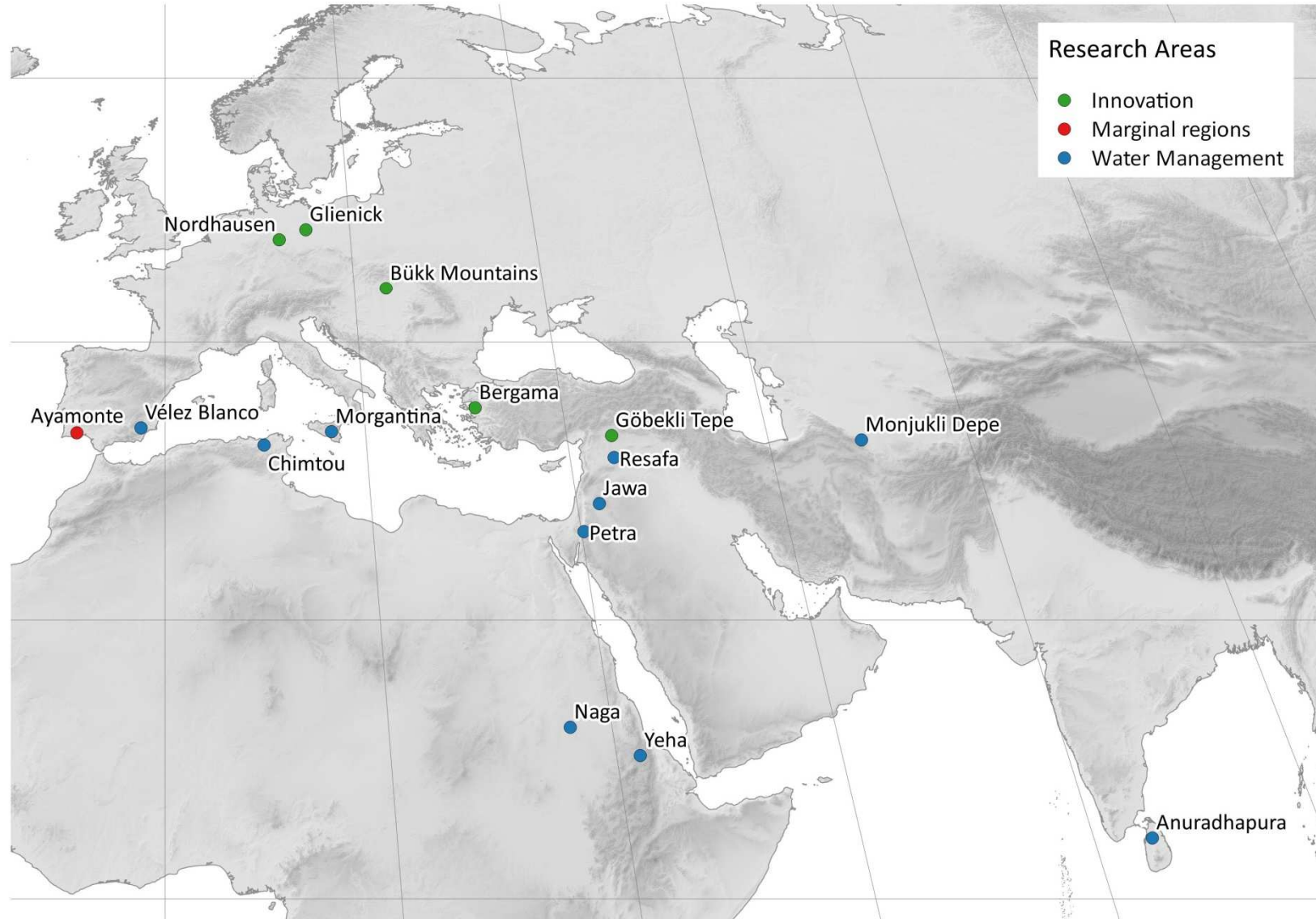
Freie Universität Berlin

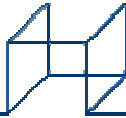


- ① Water Harvesting an Introduction and Classification
- ② Water Management – the concept of the Topoi Group
- ③ Water Harvesting, a historical example from Naga, Sudan



Landscape archaeological projects at the Freie Universität Berlin



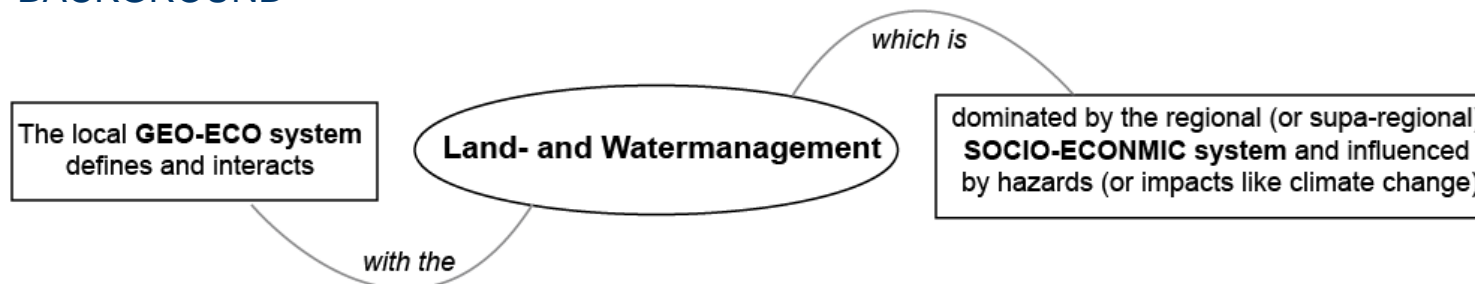


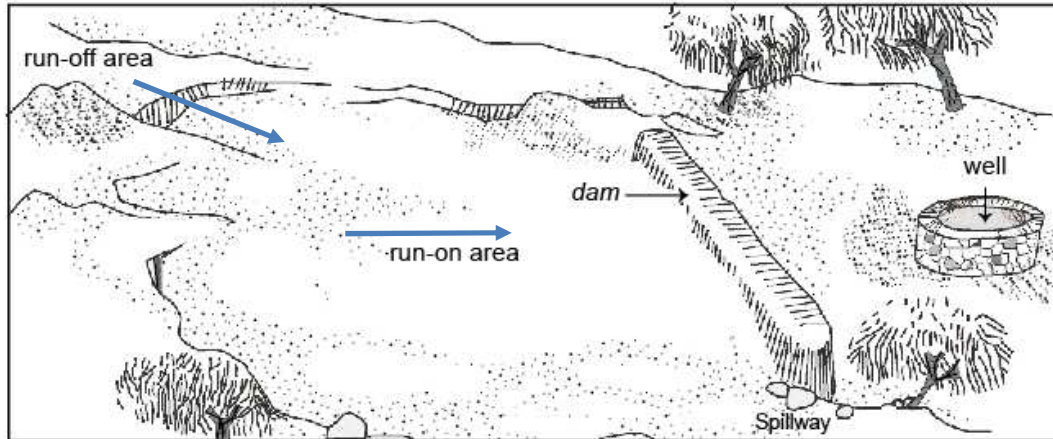
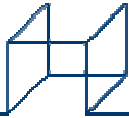
DEFINITION

Water harvesting is the collection of runoff for productive purposes.

Critchley and Siegert (1991)

BACKGROUND






Water Harvesting, principle
(after Maechtle, 2012)




Abandoned terraces,
hinterland of Petra, Jordan


Sources for Water Harvesting classifications



Oweis et al. 2012



Wocat 2013



Beckers et al. 2013

Water Harvesting classifications

1 SCALE

Oweis et al. 2012

Size of harvested area (CCR run-off vs run-on area)

Micro, Meso, Macro

Local, Regional, Supra-Regional

2 TYPE OF WATER SOURCE

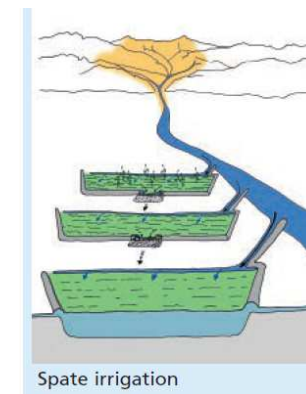
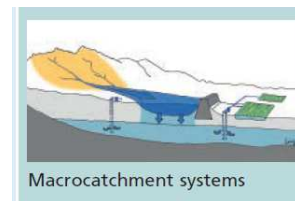
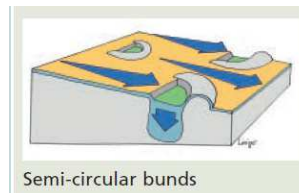
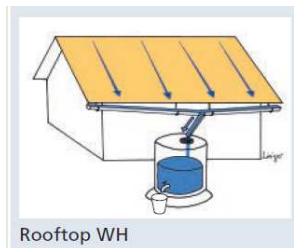
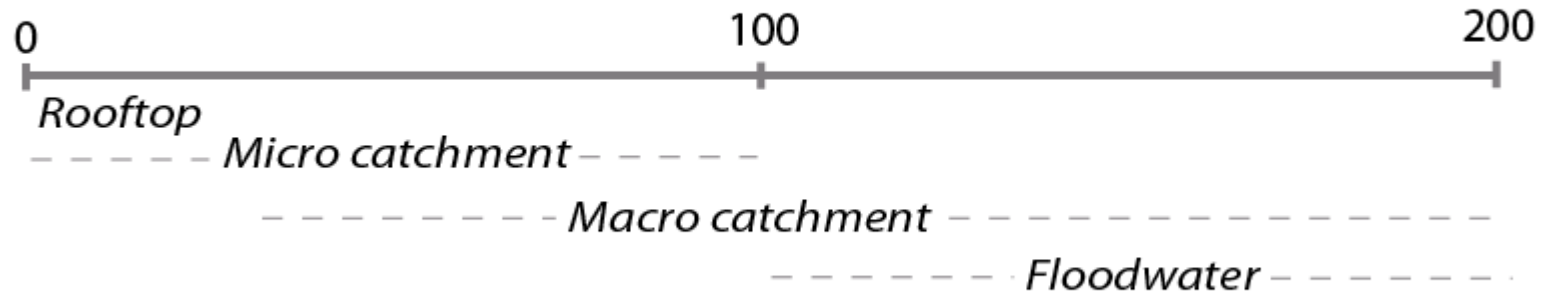
Beckers et al. 2013

Autogenic, Allogenic

Precipitation, Surface Runoff, Groundwater



Harvested Area (ha)



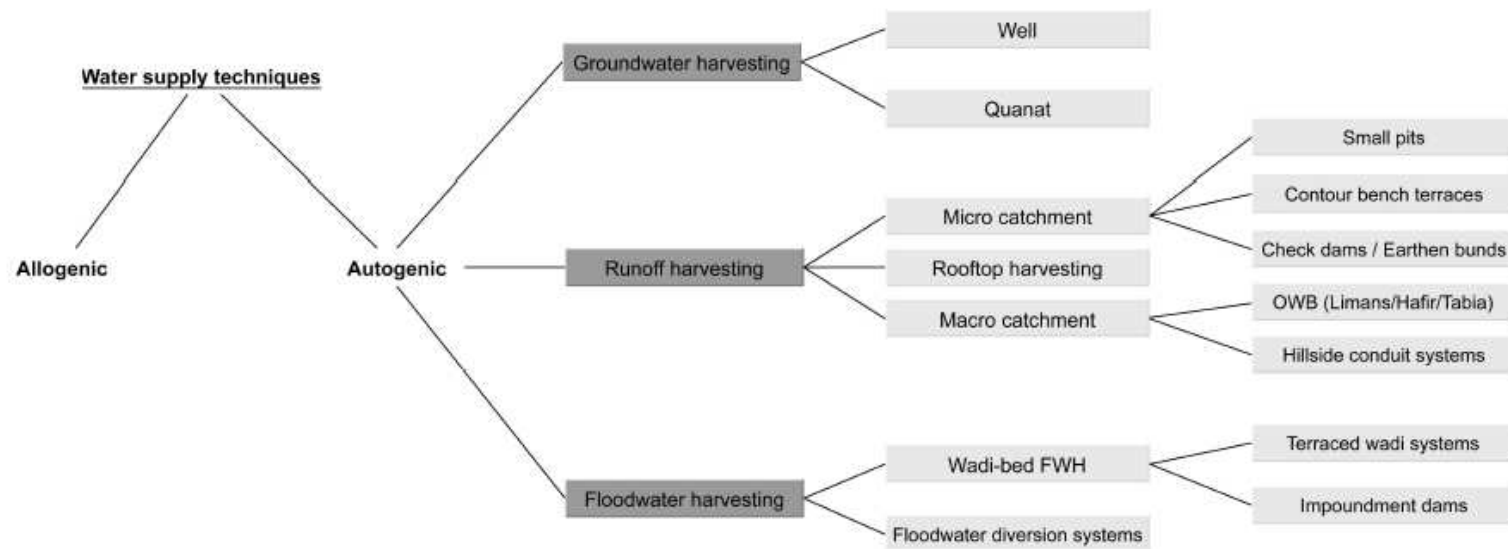
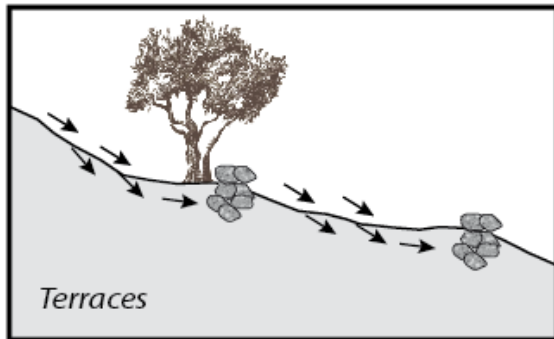
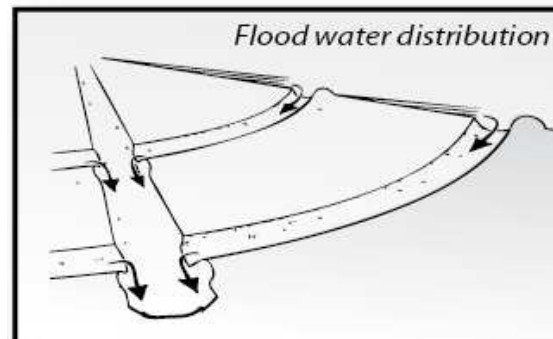


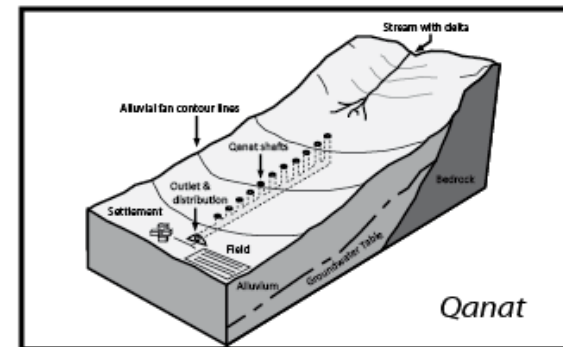
Fig. 1 | Classification of the aforementioned water harvesting systems. OWB: Open water basins; FWH: Flood water harvesting.



Rainfall Runoff Harvesting



Floodwater Harvesting



Groundwater Harvesting



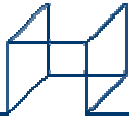
Agricultural Terrace,
NE Andalusia, Spain



Floodwater Harvesting,
Rio Ica, SW Peru



Qanat shafts,
SW Turkmenistan



Other means of Water Harvesting classifications/ assessment?

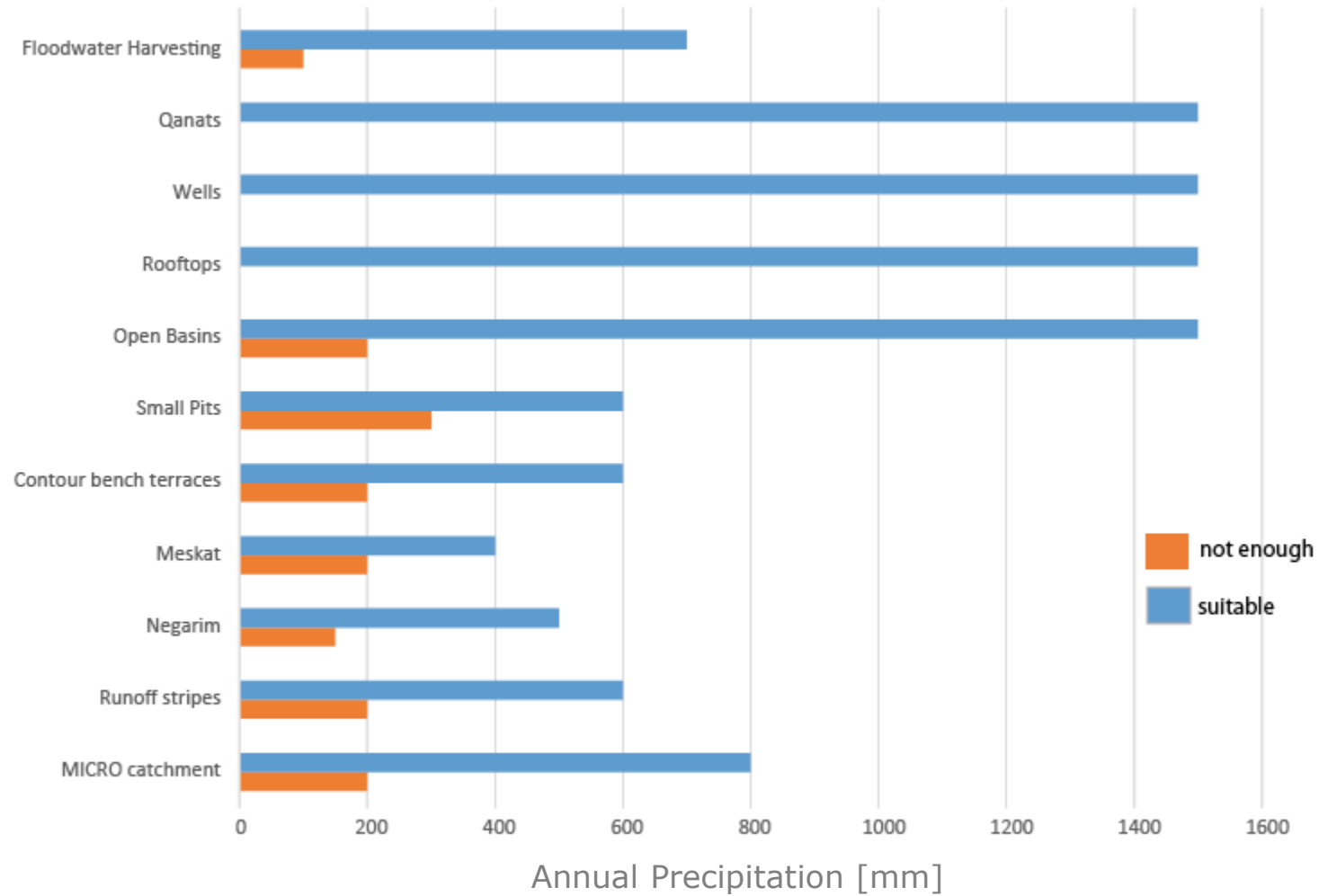
Annual Precipitation?

Costs?

Benefits?

Maintenance?

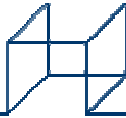
Persistence/ Adaptation?



data from Oweis et al. 2012 and Wocat 2013



		Labor requirement	Know How: Maintenance	Know How: Construction	Risk reduction	
Runoff Harvesting	Micro Catchment	++	+	+	+++	+++ high
Runoff Harvesting	Macro catchment	+++	++	++	+++	++ med
Runoff Harvesting	Rooftop	+	+	+	++	+ low
Floodwater Harvesting	Floodwater diversion	+++	++	+++	++	
Groundwater Harvesting	Well	+	+	+	+	
Groundwater Harvesting	Qanat	+++	+	++	+	



PROs

Increased resilience, less conflicts, conserved ecosystems

- Securing water and productivity in dryland areas in a sustainable manner
- Buffering rainfall variability and increasing water availability
- Overcoming dry spells
- Helping to cope with extreme events (flooding, soil erosion, siltation etc.)
- improving and conserving soil development and fertility
- Increasing resilience of systems
- Increasing food production and security
- Utilizing and improving local skills
- Alleviating poverty: when adopted at scale
- Reducing migration to the cities
- Possible Conflict reduction, and improved indecency
- Groundwater replenishment contra vise over usage
- ...

CONs

High costs of labor and management

- Gamble for rainfall in areas with highest variabilities
- Difficult to ensure sufficient quantity of water needed
- Supply can be limited by storage capacity, design and costs
- Poned water can be breeding ground for mosquitos or source of waterborne diseases
- May involve high initial investments and/or labor requirements for maintenance
- Jointly used structures can lead to maintenance disagreements
- Shared catchments and infrastructure may create rights issues or conflicts (upstream-downstream, farmers and herders, land ownership)
- Long-term institutional support may be necessary to be controversial due to problems of high costs, mismanagement, damaged ecosystems, limited water resources
- ...